




A CENTURY OF PROGRESS EXPOSITION CHICAGO 1934

INDUSTRY, SCIENCE AND THE ARTS CON-
TRIBUTED THEIR GREATEST ACHIEVEMENTS
IN THE BUILDING OF THIS EXPOSITION OF
THE PROGRESS OF CIVILIZATION.

Street Cars EVERYWHERE in Chicago

With its terminals serving the principal gates, the Chicago Surface Lines provides the most convenient transportation to the Exposition. Every part of the city is easily reached by street car over a system of tracks which covers the metropolis like a gridiron. A 7-cent fare with transfers good as long as the passenger travels in the same general direction, makes Surface Lines service the most economical.





WHAT TO SEE IN CHICAGO

Serving every section of Chicago as it does, the Chicago Surface Lines provides the ideal transportation for reaching points of interest. The fare is 7 cents with free transfers as long as the passenger is riding in the same general direction. The skip-stop system is used in order to speed up service, white bands on the trolley wire poles indicating the intersections at which stops are made. The Chicago Surface Lines is the largest street car system in the world under one management.

Below are listed principal points of interest in Chicago, classified under appropriate headings alphabetically arranged. Directions for reaching these places by Chicago Surface Lines presume starting from the central business district. Numbers in parentheses refer to locations on the map in this book.

AIRPORTS

CHICAGO MUNICIPAL AIRPORT (47)—63rd Street and Cicero Avenue. One of the nation's finest airports and the greatest scene of aeronautical activity in the United States. Board southbound State Street cars in State Street or Clark-Wentworth or Through Route No. 22 cars in Clark Street and transfer west on 63rd Street to Cicero Avenue.

AMPHIBIAN LANDING FIELD—Lake shore at Grant Park, near the Aquarium.

AMUSEMENT PARKS

RIVERVIEW PARK (5)—Belmont and Western Avenues. A large summer amusement park. Take Riverview-Larrabee cars at Dearborn and Randolph Streets, or Clybourn Avenue cars in Wells Street direct to park. By transfer, north on Western Avenue or west on Belmont Avenue direct to park.

WHITE CITY (49)—63rd Street and South Park Avenue. Ballroom dancing, roller skating and bowling the year around. Take southbound Clark-Wentworth or Through Route No. 22 cars in Clark Street, or State Street cars, south to 63rd Street and transfer east to park; Cottage Grove Avenue cars in Wabash Avenue south to 63rd Street and transfer west to park.



PART OF CHICAGO'S SKY LINE

AQUARIUMS

JOHN G. SHEDD AQUARIUM (34)—Just north of Century of Progress grounds. Open every day 9 A.M. to 5 P.M. Free Thursdays, Saturdays and Sundays. Other days 25 cents admission. School children admitted free every day. Both fresh and salt water fish.

LINCOLN PARK AQUARIUM (10)—Located near the animal house. Contains a splendid collection of fresh-water fish.

BASEBALL PARKS

CUBS PARK (WRIGLEY FIELD) (4)—Clark and Addison Streets. Home grounds of the Chicago National League baseball team. Take Clark-Wentworth or Through Route No. 22 cars in Clark Street north to main entrance of park.

WHITE SOX PARK (COMISKEY PARK) (43)—West 35th Street and Shields Avenue. Home grounds of the Chicago American League baseball team. Take Clark-Wentworth or Through Route No. 22 cars in Clark Street south to 35th Street and Wentworth Avenue. Baseball park one block west.

BATHING BEACHES

ROGERS PARK BEACH (1)—At the foot of Touhy Avenue. Bath-house facilities. Four blocks east of 7200 North Clark Street. Take No. 22 cars north in Clark Street to Touhy Avenue.

OAK STREET BEACH (13)—Oak Street and lake shore. Take State, Broadway or Through Route No. 1 or No. 3 cars in State Street to Oak Street. East two blocks.

OHIO STREET BEACH (14)—Foot of Ohio Street. Take the Chicago Avenue or Grand Avenue cars direct to beach.

75th STREET (RAINBOW) BEACH (50)—Lake shore at 75th Street. Take southbound Stony Island-Wabash, Through Route No. 4 or No. 5 cars in Wabash Avenue, State Street cars in State Street, Clark-Wentworth or Through Route No. 22 cars in Clark Street to 75th Street and transfer east to beach.

79th STREET (ROCKY LEDGE) BEACH (51)—79th Street and lake shore. Take southbound Stony Island-Wabash, Through Route No. 4 or No. 5 cars in Wabash Avenue, State Street cars in State Street, Clark-Wentworth or Through Route No. 22 cars in Clark Street to 79th Street and transfer east.

CALUMET PARK BEACH (52)—99th Street and Avenue E. Take No. 5 cars in Wabash Avenue south to 99th Street.

GOLF COURSES FOR VISITORS

There are low fee public golf courses at Jackson, Garfield, Lincoln, Marquette and Columbus Parks. See under PARKS for directions.

LAKE TRANSPORTATION

NAVY PIER (17)—Lake steamers leave from the pier at the foot of Grand Avenue. See Navy Pier under OTHER POINTS OF INTEREST for directions for reaching pier.

MICHIGAN AVENUE BRIDGE DOCK—Southeast corner Michigan Avenue and Wacker Drive. Steamers leave for nearby Michigan and Wisconsin resorts. Also moonlight excursions. Take Stony Island-Wabash cars north in Wabash Avenue to Wacker Drive, walk one block east.

LIBRARIES

CHICAGO PUBLIC LIBRARY (20)—Washington Street, Michigan Avenue and Randolph Street.

JOHN CRERAR LIBRARY—86 East Randolph Street. Open week days from 9 A.M. to 6 P.M. Admission free. This is a scientific reference library.

NEWBERRY LIBRARY—Clark Street and Walton Place (900 N.). Open daily except Sundays and legal holidays from 9 A.M. to 10 P.M. Admission free. The library contains a fine collection of rare books and manuscripts. Take northbound Clark-Wentworth or Through Route No. 22 cars in Clark Street north to Oak Street.

MANUFACTORIES AND INDUSTRIES

CENTRAL MANUFACTURING DISTRICT—Between Ashland Avenue, Morgan, 35th and Pershing Road; also along Pershing Road between Ashland and Western Avenues. This district contains about 250 nationally known manufacturing concerns. Take southbound Ashland Avenue cars in State Street and transfer on 35th Street.

UNION STOCK YARDS (44)—Between Pershing Road (3900 S.) and 47th Street and Halsted Street and South Marshfield Avenue. The world-famous center of the packing industry. Take southbound Halsted Street cars in Clark Street or Wallace-Racine Avenue cars in State Street direct to main entrance at Halsted and Root Streets.

MUSEUMS

ACADEMY OF SCIENCES (11)—Lincoln Park at Clark and Center Streets. A noted museum of natural history, open week days 9 A.M. to 5 P.M. and on Sundays 1 P.M. to 5 P.M. Take Broadway or Through Route No. 1 or No. 3 cars in State Street, Clark-Wentworth

or Through Route No. 22 cars in Clark Street, or Lincoln Avenue cars at La Salle and Madison Streets direct to academy at Clark and Center Streets.


ADLER PLANETARIUM AND ASTRONOMICAL MUSEUM (36)—North end of Century of Progress grounds. The planetarium is the only one in America. It will be operated as a part of the Exposition with hourly demonstrations. (See Exposition Map.)

ART INSTITUTE OF CHICAGO (23)—Michigan Avenue at Adams Street. Open week days 9 A.M. to 5:30 P.M. Sundays 12:15 P.M. to 9 P.M. Admission free to first and ground floors every day. The century of Progress Art Exhibition is on the second floor, admission 25 cents.

CHICAGO HISTORICAL SOCIETY (12)—Clark Street at North Avenue. Story of American History from Columbus to World War arranged in period rooms. One of the finest Lincoln and Pioneer collections in the country. Open week days 9:30 A.M. to 5 P.M. Sundays 12:30 P.M. to 5:30 P.M. Admission free Monday, Wednesday and Friday. Admission 25 cents other days. Take northbound Clark-Wentworth or Through Route No. 22 cars in Clark Street, Broadway or Through Route No. 1 or No. 3 cars in State Street north to Lincoln Park at North Avenue.

FIELD MUSEUM OF NATURAL HISTORY (38)—Just north of Century of Progress Exposition grounds. Open daily 9 A.M. to 6 P.M. Free on Thursdays, Saturdays and Sundays. Admission 25 cents other days. One of the most complete natural history museums in the world. Take southbound Clark Street cars marked "World's Fair Direct" or Roosevelt Road cars to east terminal.


LA SALLE
STREET AND
THE BOARD
OF TRADE



Use the
**CHICAGO
SURFACE
LINES**

OAK STREET BATHING BEACH

COMISKEY BASEBALL PARK—HOME OF THE WHITE SOX



Use the CHICAGO SURFACE LINES to ALL PARTS of CHICAGO

MUSEUM OF SCIENCE AND INDUSTRY (45)—Founded by Julius Rosenwald. Located at the north end of Jackson Park. Open 10 A.M. to 6 P.M. every day. Extensive exhibits relating to scientific, engineering and industrial developments. Full-sized operating coal mine. Admission free except to mine. Admission to mine, adults 25 cents, children 10 cents. Take Stony Island Avenue cars to 57th Street, walk east to museum.

PARKS

The park system of Chicago comprises more than 5,000 acres of land. There are 193 small parks and 14 larger parks, and 13 bathing beaches.

COLUMBUS PARK—Harrison Street and Central Avenue. Take Harrison-Central cars on Dearborn at Adams or Van Buren direct to park, or Madison-Austin cars to Central Avenue. Two blocks south to park.

DOUGLAS PARK—Between South California and South Albany Avenues and Roosevelt Road and 19th Street.

DOUGLAS MONUMENT—Lake Park Avenue and 35th Street. A small park containing the tomb of Stephen A. Douglas. Take Cottage Grove Avenue cars to 35th Street. Park one block east.

GARFIELD PARK—Madison Street and Central Park Avenue. It is distinguished because of its beautiful gardens. There are facilities for boating, golf and other sports. Take Madison Street cars at Madison and Dearborn or on Monroe Street west of Dearborn Street to park entrance, or Lake Street cars for conservatory.

GRANT PARK—On the lake front between Roosevelt Road and Randolph Street. In it are located the Art Institute, Shedd Aquarium, the Illinois Naval Reserve Armory and the Buckingham Fountain (see under OTHER POINTS OF INTEREST). One block east to park from Wabash Avenue car line.

HUMBOLDT PARK—California Avenue and Division Street.

JACKSON PARK—63rd Street and Stony Island Avenue. Here are located the Museum of Science and Industry, the Columbus Caravel and the Cahokia Courthouse, the oldest public building in the Mississippi Valley. Take southbound Stony Island-Wabash or Through Route No. 1 cars in Wabash Avenue or transfer east on 63rd Street from other north and south car lines.


LINCOLN PARK—The park proper extends along the lake from North Avenue to Foster Avenue. In the park are the Academy of




**WACKER DRIVE AND
THE RIVER**




**VIEW IN GARFIELD
PARK**



**MUSEUM OF SCIENCE AND INDUSTRY
IN JACKSON PARK**




**FOUNTAIN OF THE GREAT
LAKES AT ART INSTITUTE**



**ELKS'
MEMORIAL**



**MAXWELL STREET MARKET
THE GHETTO**



**VIEW IN UNION STOCK
YARDS**

Sciences (11); the zoo (10); the aquarium; Chicago Historical Society Museum and a conservatory. There is a motor and sail boat harbor located at Belmont Avenue. Numerous statues are found along the walks and drives, among them the famous statue of Abraham Lincoln by St. Gaudens. Take northbound Broadway, Through Route No. 1 or No. 3 cars in State Street, Clark-Wentworth or Through Route No. 22 cars in Clark Street or Lincoln Avenue cars at La Salle and Madison Streets.

MARQUETTE PARK—Kedzie and 67th Street. Take Madison, Van Buren, Harrison or Roosevelt Road cars to Kedzie Avenue and transfer south to park (end of line); or take Cottage Grove Avenue, State Street, Clark-Wentworth or Halsted Street cars south to 67th-69th Street line and transfer west to park (end of line).

WASHINGTON PARK—Cottage Grove Avenue and 51st Street. Lorado Taft's "Fountain of Time," one of the art treasures of the city, and a famous equestrian statue of Washington are features of the park. Take Indiana Avenue-51st Street cars in Wabash Avenue south to 51st Street, transfer east to park; or Through Route No. 4 or No. 5 cars in Wabash Avenue south to park.

PUBLIC BUILDINGS

CITY AND COUNTY BUILDING—Between Washington, Randolph, Clark and La Salle Streets. In this building are the executive offices and courts of both the city and county governments.

UNITED STATES COURT HOUSE—Between Adams, Jackson, Clark and Dearborn. In this building are the federal courts and offices and post office departments.

NEW CRIMINAL COURT BUILDING AND COUNTY JAIL—California and 26th Street. Take Blue Island Avenue cars in Dearborn Street at Adams or Monroe to 26th Street and California Avenue.

NEW MAIN POST OFFICE BUILDING—Van Buren and Canal Streets. The largest postal building in the world. Take Van Buren Street cars to the door.

RAILROAD DEPOTS AND ELECTRIC TERMINALS

CHICAGO AURORA AND ELGIN WELLS STREET TERMINAL (27)—314 South Wells Street. Take any westbound car to Wells Street. Transfer to depot between Jackson Boulevard and Van Buren Street.

CHICAGO NORTH SHORE & MILWAUKEE RAILROAD (25)—223 South Wabash Avenue. Take Wabash Avenue cars to Adams Street.

CHICAGO & JOLIET TERMINAL—Archer and Cicero Avenues. Take southbound Archer-Cicero Avenue cars in State Street to Cicero and Archer Avenues.

DEARBORN STATION (32)—Dearborn and Polk Streets. Used by Atchison, Topeka & Santa Fe, Chicago & Eastern Illinois, Chicago & Western Indiana, Erie, Grand Trunk, Wabash and Monon Railroads. Take any southbound car in Clark Street or State Street to Polk Street.

GRAND CENTRAL STATION (30)—Harrison and Wells Streets. Used by Baltimore & Ohio, Soo Line, Chicago Great Western and Pere Marquette Railroads. Take Roosevelt Road cars at Dearborn and Adams Streets; Harrison Street or Clybourn Avenue cars in Harrison Street west to station, or any westbound car to Wells Street and transfer south to station at Harrison Street.

ILLINOIS CENTRAL STATION (35)—Roosevelt Road and Michigan Avenue. Used by Illinois Central, Big Four, Chesapeake & Ohio and Michigan Central Railroads. Take any southbound car in

Wabash Avenue except cars marked Wabash-Harrison, to Roosevelt Road, station one block east; or any southbound car in State Street to Roosevelt Road, station two blocks east; or southbound Clark Street cars marked "World's Fair Direct" to Michigan Avenue, walk north and east one block.

LA SALLE STREET STATION (28)—Van Buren Street between La Salle and Sherman Streets. Used by Chicago, Rock Island & Pacific, New York Central, and the Nickel Plate Railroads. Take any southbound car in Clark Street or Wells Street to Van Buren Street, one block to station.

NORTH WESTERN STATION (22)—Madison Street between Canal and Clinton Streets. Passenger terminal of the Chicago & North Western Railway. Take westbound Milwaukee Avenue cars in Madison Street or westbound Madison cars in Monroe Street to station.

UNION STATION (24)—Canal Street between Adams Street and Jackson Boulevard. Used by the Chicago, Burlington & Quincy, Chicago & Alton, Chicago, Milwaukee & St. Paul and Pennsylvania Railroads. Take westbound Harrison Street or Blue Island Avenue cars in Adams Street, or westbound Van Buren Street cars in Van Buren Street, to Canal Street.

STADIUMS AND COLISEUM

CHICAGO STADIUM (21)—Madison and Wood Streets. The largest indoor sports arena in the world, with a capacity of 25,000 persons. The last Republican and Democratic National Conventions met in this building. Take westbound Madison Street cars in Monroe Street direct to stadium.

COLISEUM (41)—1513 South Wabash Avenue. An auditorium seating 14,000 persons. Take southbound Cottage Grove, Indiana, Stony Island-Wabash or Through Route No. 1 or No. 3 cars in Wabash Avenue direct to coliseum.

SOLDIER FIELD STADIUM (40)—Just north of A Century of Progress grounds. Seating capacity 160,000 persons. Take southbound Clark Street cars marked "World's Fair Direct" to the terminal or southbound cars in Wabash Avenue, except cars marked Wabash-Harrison, and transfer to eastbound Roosevelt Road cars to the terminal. Walk one block south to entrance.

UNIVERSITIES AND COLLEGES

ARMOUR INSTITUTE OF TECHNOLOGY—3300 Federal Street. Take Clark-Wentworth, Through Route No. 22 or State Street cars south to 33rd Street.

DE PAUL UNIVERSITY (9)—1010 Webster Avenue. Take Lincoln Avenue cars at La Salle and Madison Streets, or Through Route No. 3 cars in State Street, north to Webster and transfer west on Webster-Racine Avenue cars.

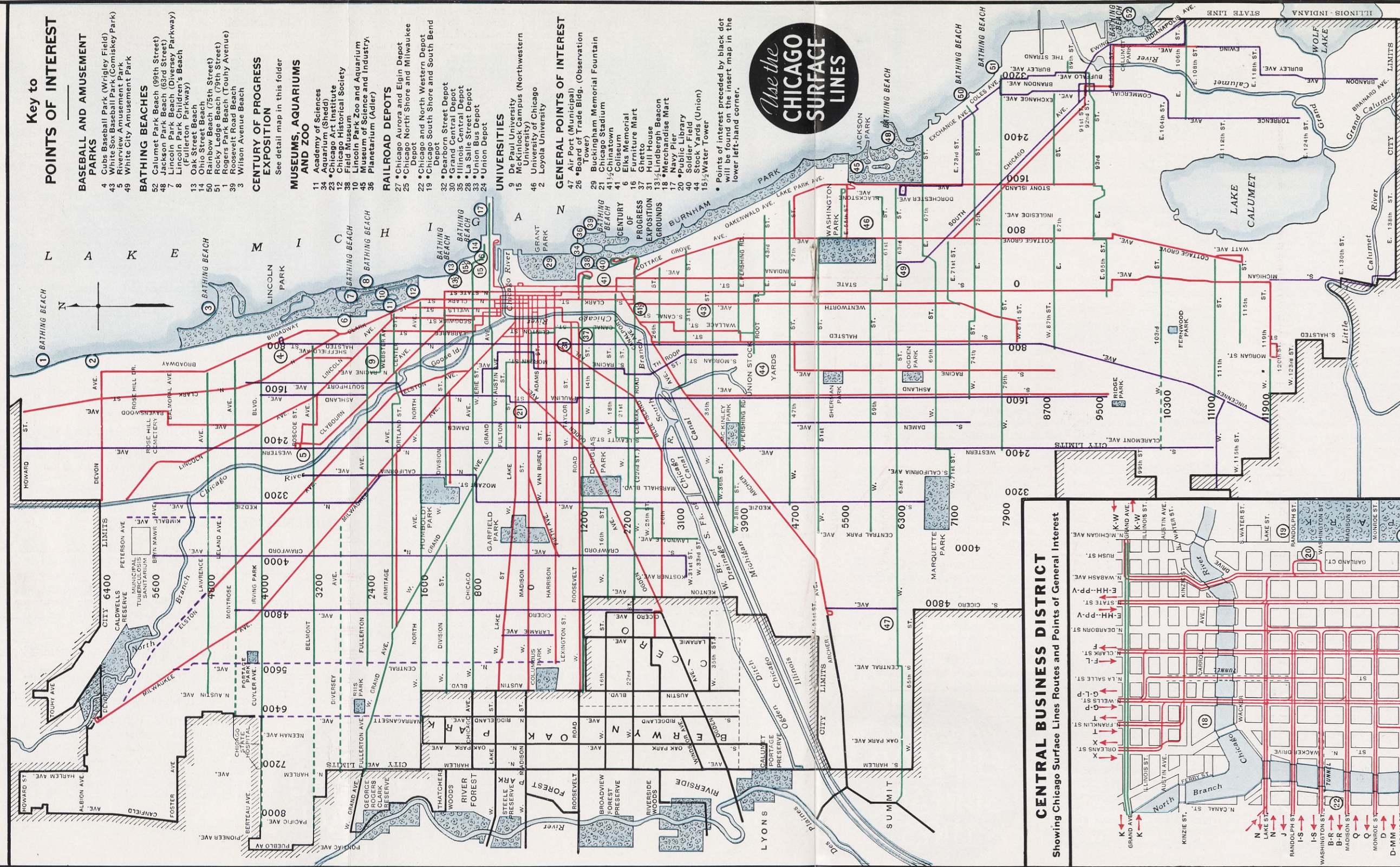
LEWIS INSTITUTE—Madison at Damen Avenue. Take Madison Street cars in Monroe Street west to Damen.

LOYOLA UNIVERSITY (2)—Loyola Avenue and Sheridan Road. Take Broadway cars in State Street to Sheridan Road (6400 N.) and walk north two blocks.

NORTHWESTERN UNIVERSITY—McKINLOCK CAMPUS (15)—Chicago Avenue and Lake Shore Drive. Medical, dental, law and commercial schools of Northwestern University. Take Broadway, State or Through Route No. 1 or No. 3 cars in State Street north to Chicago Avenue and transfer east. Northwestern University proper is located in Evanston on Sheridan Road and the lake front.



Map of CHICAGO SURFACE LINES Showing Routes Serving Century of Progress Exposition and Points of Interest in the City



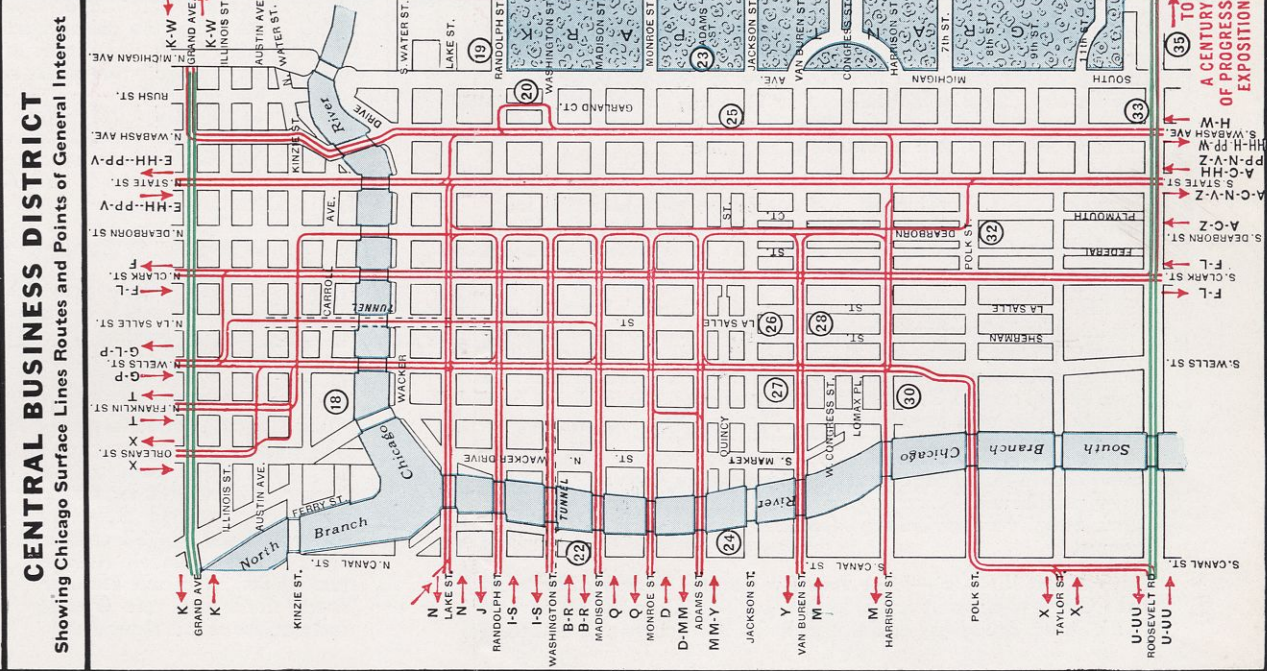
- Key to POINTS OF INTEREST**
- BASEBALL AND AMUSEMENT PARKS**
- 4 Cubs Baseball Park (Wrigley Field)
 - 43 White Sox (Comiskey Park)
 - 45 River View Amusement Park
 - 49 White City Amusement Park
- BATHING BEACHES**
- 52 Calumet Park Beach (98th Street)
 - 48 Jackson Park Beach (63rd Street)
 - 7 Lincoln Park Beach (Diversey Parkway)
 - 8 Lincoln Park Children's Beach (Fullerton Parkway)
 - 13 Oak Street Beach
 - 14 Oak Street Beach
 - 50 Rainbow Beach (75th Street)
 - 51 Rocky Ledge Beach (79th Street)
 - 1 Rogers Park Beach (Touhy Avenue)
 - 39 Roosevelt Road Beach
 - 3 Wilson Avenue Beach
- CENTURY OF PROGRESS EXPOSITION**
- See detail map in this folder
- MUSEUMS, AQUARIUMS AND ZOO**
- 11 Academy of Sciences
 - 34 Aquarium (Shedd)
 - 23 Chicago Art Institute
 - 12 Chicago Historical Society
 - 38 Field Museum
 - 10 Lincoln Park Zoo and Aquarium
 - 40 Museum of Science and Industry, Planetary (Adler)
- RAILROAD DEPOTS**
- 27 Chicago Aurora and Elgin Depot
 - 25 Chicago North Shore and Milwaukee Depot
 - 22 Chicago and North Western Depot
 - 19 Chicago South Shore and South Bend Depot
 - 32 Dearborn Street Depot
 - 30 Central Depot
 - 35 Illinois Central Depot
 - 28 La Salle Street Depot
 - 33 Union Bus Depot
 - 24 Union Depot
- UNIVERSITIES**
- 9 De Paul University
 - 15 McKinlock Campus (Northwestern University)
 - 46 University of Chicago
 - 2 Loyola University
- GENERAL POINTS OF INTEREST**
- 47 Air Port (Municipal)
 - 26 Board of Trade Bldg. (Observation Tower)
 - 29 Buckingham Memorial Fountain
 - 21 Chicago Stadium
 - 41 Coliseum
 - 6 Elks Memorial
 - 16 Furniture Mart
 - 37 Ghetto
 - 37 Ghetto
 - 13 Lincoln Park
 - 18 Merchandise Mart
 - 17 Navy Pier
 - 20 Public Library
 - 40 Soldier Field
 - 44 Stock Yards (Union)
 - 15 Water Tower
- Points of interest preceded by black dot will be found on the insert map in the lower left-hand corner.


- LEGEND**
- Street Car Lines Entering the Central District
- East and West Street Car Lines
 - East and West Trolley Bus Lines
 - North and South Street Car Lines
 - North and South Trolley Bus Lines
 - Connecting Car or Bus Lines Outside of City
- House Numbers at Section Lines or Mile Lines
- 3200
- ♦ Irving Park and 103rd Extensions are gas bus lines

Guide for Tracing Routes Through CENTRAL BUSINESS DISTRICT on Insert Map at Left

Name of Route	Name of Route
A Archer	N Lake-State
B Armitage D.T.	T.R. 16
C Ashland D.T.	P Lincoln-Wells
D Blue Island	PP Lincoln-Indiana
E Broadway	T.R. 3
F Clark-Wentworth	Q Madison
G Clybourn	R Milwaukee
H Cottage Grove	S Ogden
HH Cottage Grove-Broadway T.R. 1	T Riverview-Larr.
I Division D.T.	U Roosevelt
J Elston	UU Roosevelt D.T.
K Grand	V State
L Halsted D.T.	W Stony Island
M Harrison	X Taylor-Sedwick-Sheffield
MM Harrison-Adams	Y Van Buren
	Z Wallace-Racine

D.T. Indicates Downtown Branch





ST. GAUDENS' "LINCOLN" LINCOLN PARK



IN THE ZOO AT LINCOLN PARK



STEPHEN A. DOUGLAS TOMB

WHERE TO GO — WHAT TO SEE IN CHICAGO

UNIVERSITY OF CHICAGO (46)—58th and Ellis Avenue. Take Through Route No. 1 cars in Wabash Avenue to 55th Street and Ellis Avenue. University grounds and buildings two blocks south. Or take Cottage Grove Through Route No. 4 or No. 5 cars in Wabash Avenue south to 57th Street. Grounds and buildings four blocks east.

Oriental Institute Museum of the University, at the corner of 58th Street and University Avenue. Collections of original monuments and antiquities made by expeditions in the Near East. Hours: Monday to Friday, 1 to 5 P.M., Saturdays and Sundays, 11 A.M. to 5 P.M. Take Through Route No. 1 cars in Wabash Avenue to 55th and University Avenue, walk south to 58th Street.

ZOO AND AQUARIUMS

See under Lincoln and Grant Parks.

OTHER POINTS OF INTEREST

AMERICAN FURNITURE MART (16)—666 Lake Shore Drive. This building is devoted exclusively to furniture and furniture display. Take any northbound car in Clark Street to Chicago Avenue and transfer east direct to the building; or take any northbound car in State Street except Through Route No. 16 and transfer east in Chicago Avenue direct to building.

BUCKINGHAM FOUNTAIN (29)—In Grant Park at the foot of Congress Street. The largest and one of the most beautiful fountains in the world. It has several varieties of displays and is illuminated at night. Walk east from street cars on Wabash Avenue at Congress Street.

CHINATOWN (41½)—Wentworth Avenue at Cermak Road. A district inhabited almost entirely by Chinese and devoted to their business and professional needs. A Chinese city hall, stores and restaurants attract visitors. Take southbound Clark-Wentworth or Through Route No. 22 cars to Cermak Road, or southbound State Street cars in State Street and transfer west on Cermak Road to Wentworth.

CHICAGO WATER TOWER (15½)—Michigan and Chicago Avenues. An old historic landmark built before the fire of 1871. Take either northbound Broadway cars in State Street or northbound Clark Street cars to Chicago Avenue, transfer east to Michigan Avenue.

ELKS' MEMORIAL (6)—Lake View Avenue and Diversey Parkway. Take Clark-Wentworth or Through Route No. 22 or No. 42 cars in Clark Street, Broadway or Through Route No. 1 cars in State Street

north to Clark Street and Diversey Parkway and walk east to Lake View Avenue.

GHETTO (37)—Maxwell between Halsted and Jefferson Streets. The market is typical of the Russian Jewish customs. It is closed on Saturday, the Jewish Sabbath. Take Roosevelt Road cars at Dearborn and Adams Streets to Jefferson Street and walk south; or Madison Street, Blue Island, Van Buren or Harrison Street cars to Halsted Street and transfer south to Maxwell Street.

HULL HOUSE (31)—Halsted and Polk Streets. Noted social settlement founded by Miss Jane Addams. Open to visitors daily, by appointment, from 10 A.M. to 10 P.M. Take Madison Street, Van Buren Street, Blue Island Avenue or Harrison Street cars west to Halsted and transfer south to entrance at Polk Street.

LINDBERGH BEACON (13½)—On the Palmolive Building, Michigan Avenue and Walton Place. This aerial beacon is considered the most powerful ever made. It was presented to the city by Colonel Sperry in commemoration of Colonel Lindbergh's trans-Atlantic flight. Take either the northbound Broadway cars in State Street or northbound Clark Street cars to Chicago Avenue, transfer east to Michigan and walk two blocks north.

MERCHANDISE MART (18)—Wells Street and the north bank of the Chicago River. This building, devoted to wholesale sales quarters and merchandise displays, has nearly 92 acres of floor space. Take Ravenswood-Rosehill cars at La Salle and Madison or Madison and Wells; Clybourn Avenue or Taylor-Sedgwick cars on Wells Street, or Riverview-Larrabee cars at Dearborn and Randolph or Wells and Randolph direct to the mart.

NAVY PIER (17)—Extending 3,000 feet into the lake at end of Grand Avenue. The pier is justly popular as a recreation center and lake steamer landing. During the season band concerts and dancing. Take northbound Stony Island Avenue cars in Wabash Avenue direct to pier or take northbound Through Route No. 1 or No. 3, Broadway or State Street cars in State Street, Clark, Wentworth, Halsted Street, or Through Route No. 22 cars in Clark Street, or Lincoln Avenue cars at La Salle and Madison Streets north to Grand Avenue and transfer east to Navy Pier.

Use the
**CHICAGO
SURFACE
LINES**

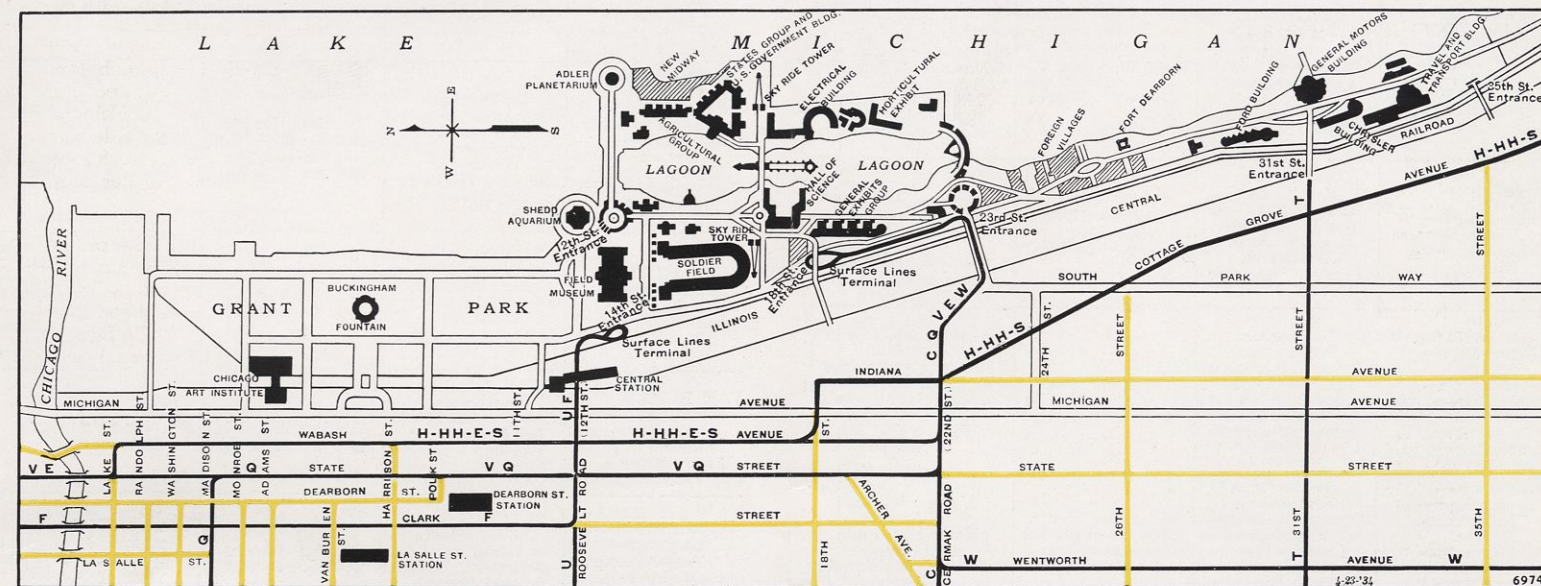
ROUTES OF THE CHICAGO SURFACE LINES

Lines LEAVING THE CENTRAL BUSINESS DISTRICT BOUNDED BY ROOSEVELT ROAD (on the South), WABASH AVENUE (on the East), LAKE STREET (on the North), and WELLS STREET (on the West)

Group No. 1—Lines to the North and Northwest Side

Line	Street on Which Car May Be Boarded	Destination	Routing from Central Business District
STONY ISLAND-WABASH Front Sign—Navy Pier Side Sign—Stony Island-Wabash	On Wabash Ave. Northbound Between Roosevelt Road and Lake St.	Grand and Lake Shore (500 N.—500 E.)	North on Wabash to Grand East on Grand to Lake Shore
BROADWAY Front Sign—Devon-Kedzie; B'dway-Devon; B'dway-Ardmore Side Sign—Broadway	On Wabash Ave. Northbound Between Roosevelt Rd. and Harrison St. and on State St. Northbound Between Harrison and Lake St.	Devon-Kedzie (6400 N.—3200 W.) Devon-Clark (6400 N.—1600 W.) Broadway-Ardmore (1200 W.—5800 N.)	North on Wabash to Harrison West on Harrison to State North on State to Division West on Division to Clark North on Clark to B'dway North on Broadway to Devon West on Devon to Kedzie
THRU ROUTE No. 1 Front Sign—Devon-Kedzie; Broadway-Devon Side Sign—Broadway; Cottage Grove	On State Street Northbound Between Roosevelt Road and Lake St.	Devon-Kedzie (6400 N.—3200 W.) Devon-Clark (6400 N.—1600 W.)	Same as Broadway Routing
STATE Front Sign—Division-Wells; Clark-Dewey Side Sign—State; State-Michigan	On State Street Northbound Between Roosevelt Road and Lake St.	Division-Wells (1200 N.—200 W.) Clark-Dewey (500 W.—2700 N.)	North on State to Division West on Division to Wells (Some cars will operate West on Division to Clark North on Clark to Dewey)
THRU ROUTE No. 3 Front Sign—Lincoln-Peterson Side Sign—Indiana-Lincoln	On State Street Northbound Between Roosevelt Road and Lake St.	Lincoln-Peterson (3000 W.—6400 N.)	North on State to Division West on Division to Clark North on Clark to Center West on Center to Lincoln Northwest on Lincoln to Peterson

Line	Street on Which Car May Be Boarded	Destination	Routing from Central Business District
CLARK-WENTWORTH THRU ROUTE No. 22 Front Sign—Clark-Howard; Clark-Devon; Clark-Dewey; Clark-Illinois Side Sign—Clark-Wentworth; Wentworth-Clark	On Clark Street Northbound Between Roosevelt Road and Lake St.	Clark-Howard (1800 W.—7600 N.) Clark-Devon (1600 W.—6400 N.) Clark-Dewey (600 W.—2700 N.) Clark-Kinzie (100 W.—400 N.)	North on Clark to Howard (City Limits)
THRU ROUTE No. 42 Front Sign—Halsted-Waveland Side Sign—Halsted-Archer-Clark (Operated only on weekdays up to 6 P.M.)	On Clark Street Northbound Between Roosevelt Road and Lake St.	Halsted-Waveland (800 W.—3700 N.)	North on Clark to Halsted North on Halsted to Waveland
HALSTED-DOWNTOWN Front Sign—Clark-Chicago Side Sign—Halsted-Archer-Clark (Part time operation)	On Clark Street Northbound Between Roosevelt Road and Lake St.	Chicago-Wells (800 N.—200 W.)	North on Clark to Illinois West on Illinois to Wells North on Wells to Chicago East on Chicago to Clark



A CENTURY OF PROGRESS EXPOSITION GROUNDS SHOWING CHICAGO SURFACE LINES TERMINAL AND ADJACENT ROUTES
The quickest and easiest way to go to the Century of Progress Exposition is by street car. The gates may be reached by street cars on lines shown in black on the above map. These cars are distinguished from those of other routes operating on the same streets by black and white signs on the front dash reading "World's Fair Direct." Streets shown in yellow indicate car routes which intersect World's Fair lines and from which transfers are accepted to lines direct to Fair gates.

14th STREET ENTRANCE (Court of Honor)

This entrance may be reached from the north side or the central business district on the Clark Street line, indicated on the map by "F," and from the west side on Roosevelt Road cars, indicated by "U."

18th AND 23rd STREET GATES

Madison (Q), Broadway (E), State (V), Wentworth (W), and Cermak Road (C) lines afford special service direct to the 18th and 23rd Street entrances.

31st AND 35th STREET GATES

The 31st Street line (T) terminates at the viaduct leading to the 31st Street entrance. Stony Island (S), Cottage Grove Through Route No. 1 (HH), and Cottage Grove Through Route No. 4 or No. 5 (H) lines also are convenient to this gate. Dash signs on these cars read "35th and 31st Fair gates." The 35th Street gate can be reached by the 35th Street or any of the above lines except 31st Street.

Line	Street on Which Car May Be Boarded	Destination	Routing from Central Business District
CLYBOURN Front Sign— Clybourn-Belmont Side Sign— Clybourn-Wells	On Harrison Street Westbound Between State and Wells and on Wells Street Northbound Between Harrison and Lake Street	Western-Roscoe (2400 W.—3400 N.)	West on Harrison to Wells North on Wells to Division West on Division to Clybourn Northwest on Clybourn to Belmont and Western North on Western to Roscoe
LINCOLN Front Sign— Ravenswood-Rosehill; Lincoln-California Side Sign— Lincoln-Wells	On Wells Street Northbound Between Madison and Lake Street	Rosehill Cemetery (5500 N.—1758 W.) Lincoln-California (5800 N.—2800 W.)	North on Wells to Clark North on Clark to Center West on Center to Lincoln Northwest on Lincoln to Irving Park and Damen North on Damen and Ravenswood to Rosehill Cemetery (During P.M. rush some cars operate over this route continuing Northwest on Lincoln to California)
RIVERVIEW-LARRABEE Front Sign— Roscoe-Western Side Sign— Riverview-Larrabee	On Randolph Street Westbound Between Dearborn and Wells and on Wells Street Northbound Between Randolph and Lake Street	Roscoe-Western (3400 N.—2400 W.)	North on Wells to Kinzie West on Kinzie to Franklin North on Franklin to Erie West on Erie to Kingsbury North on Kingsbury to Chicago West on Chicago to Larrabee North on Larrabee to Lincoln Northwest on Lincoln to Belmont West on Belmont to Damen North on Damen to Roscoe West on Roscoe to Western
TAYLOR-SEDG.-SHEFFIELD Front Sign— Sheffield-Clark Side Sign— Taylor-Sedgwick-Sheffield	On Wells Street Northbound Between Harrison and Lake Street	Sheffield-Clark (1000 W.—3400 N.)	North on Wells to Kinzie West on Kinzie to Orleans North on Orleans to Division West on Division to Sedgwick North on Sedgwick to Lincoln North on Lincoln to Sheffield North on Sheffield to Clark
ELSTON Front Sign— Elston-Lawrence Side Sign— Elston	On Dearborn Southbound Between Lake and Randolph and on Randolph Street Westbound Between Dearborn and Wells	Lawrence-Elston-Kenneth (4800 N.—4500 W.)	West on Randolph to Clinton North on Clinton to Milwaukee Northwest on Milwaukee to Elston Northwest on Elston to Lawrence and Kenneth
DIVISION-DOWNTOWN Front Sign— Division-California Side Sign— Division (Operated only on weekdays up to 7 P.M.)	On Dearborn Southbound Between Randolph and Washington and on Washington Westbound Between Dearborn and Wells	Division-Mozart (1200 N.—2833 W.)	West on Washington to Desplaines North on Desplaines to Milwaukee Northwest on Milwaukee to Division West on Division to Mozart
MILWAUKEE Front Sign— Milwaukee-Devon; Milwaukee-Central Side Sign— Milwaukee	On Dearborn Southbound Between Washington and Madison and on Madison Street Westbound Between Dearborn and Wells	Milwaukee-Devon (6400 W.—6400 N.) Milwaukee-Central (5400 N.—5600 W.)	West on Madison to Clinton North on Clinton to Milwaukee Northwest on Milwaukee to Devon
MILWAUKEE-ARMITAGE Front Sign— Armitage-Grand Side Sign— Armitage-Milwaukee (Not operated on Sundays or Holidays)	On Dearborn Southbound Between Washington and Madison and on Madison Street Westbound Between Dearborn and Wells	Armitage-LeClaire (2000 N.—5100 W.)	West on Madison to Clinton North on Clinton to Milwaukee Northwest on Milwaukee to Armitage West on Armitage to LeClaire

Group No. 2.—Lines to the West Side			
Line	Street on Which Car May Be Boarded	Destination	Routing from Central Business District
THRU RTE. No. 16 Front Sign— Lake-Austin Side Sign— State-Lake (Operated from Van Buren Street only during weekday evenings and on Sundays and Holidays)	On State Street Northbound Between Roosevelt Road and Lake Street and on Lake Street Westbound Between State and Wells	Lake-Austin (400 N.—6000 W.)	North on State to Lake West on Lake to Austin
WEST SIDE CARS (Ogden Ave. Line)	On Randolph Street	Operate Eastbound Only on this Street East of the River	
OGDEN Front Sign— 25th-Laramie Side Sign— Ogden-Randolph	On Dearborn Street Southbound Between Randolph and Washington and on Washington Westbound Between Dearborn and Wells	25th-Laramie (2500 S.—5200 W.)	West on Washington to Desplaines North on Desplaines to Randolph West on Randolph to Ogden Southwest on Ogden to Cicero and 25th West on 25th to Laramie
WEST SIDE CARS (Madison Street and Madison-Fifth Ave.)	On Madison Street	Operate Eastbound on this Street East of the River	
MADISON Front Sign— Madison-Austin Side Sign— Madison	On State Street Northbound Between Roosevelt Road and Polk Street and on Dearborn Street Northbound Between Polk Street and Monroe Street and on Monroe Street Westbound Between Dearborn and Wells	Madison-Austin (1 N.—6000 W.)	North on State to Polk West on Polk to Dearborn North on Dearborn to Monroe West on Monroe to Clinton North on Clinton to Madison West on Madison to Austin
MADISON-FIFTH Front Sign— Fifth Avenue-Crawford Side Sign— Madison-Fifth Avenue (Not operated on Sundays or Holidays)	On Dearborn Southbound Between Madison and Monroe and on Monroe Street Westbound Between Dearborn and Wells	Fifth Ave.-Crawford (600 S.—4000 W.)	West on Monroe to Clinton North on Clinton to Madison West on Madison to Fifth Ave. and California Southwest on Fifth Ave. to Crawford
*HARRISON-ADAMS Front Sign— Harrison-Central Side Sign— Harrison-Adams (Operates only on Sundays and Holidays)	On Dearborn Southbound Between Monroe and Adams and on Adams Street Westbound Between Dearborn and Wells	Harrison-Central (600 S.—5600 W.) Harrison-Racine (600 S.—1200 W.)	West on Adams to Racine South on Racine to Harrison West on Harrison to Central
BLUE ISLAND Front Sign— 26th-Kenton Side Sign— Blue Island-26th	On Dearborn Southbound Between Monroe and Adams and on Adams Street Westbound Between Dearborn and Wells	26th-Kenton (2600 S.—4600 W.)	West on Adams to Clinton South on Clinton to Harrison West on Harrison to Blue Island Southwest on Blue Island to 26th West on 26th to Kenton
VAN BUREN Front Sign— Van Buren-Kedzie Side Sign— Van Buren	On Dearborn Southbound Between Adams and Van Buren and on Van Buren Street Westbound Between Dearborn and Wells	Van Buren-Kedzie (400 S.—3200 W.)	West on Van Buren to Kedzie
TAYLOR-SEDG.-SHEFFIELD Front Sign— Taylor-Western Side Sign— Taylor-Sedgwick-Sheffield	On Wells Street Southbound Between Lake and Polk Street	Taylor-Western (1000 S.—2400 W.)	South on Wells to Polk West on Polk to Canal South on Canal to Taylor West on Taylor to Western
#HARRISON Front Sign— Harrison-Central Side Sign— Harrison	On Dearborn Southbound Between Van Buren and Harrison and on Harrison Street Westbound Between Dearborn and Wells	Harrison-Central (600 S.—5600 W.)	West on Harrison to Central

*—See also Harrison Line Listed Below.
#—See also Harrison-Adams Line Listed Above.

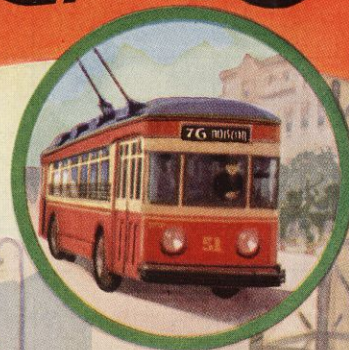
Line	Street on Which Car May Be Boarded	Destination	Routing from Central Business District
#ROOSEVELT RD. Front Sign— Roosevelt-Austin; Roosevelt-Crawford Side Sign— Roosevelt Road	On Roosevelt Road Westbound Between Wabash and Wells	Roosevelt-Austin (1200 S.—6000 W.) Roosevelt-Crawford (1200 S.—4000 W.)	West on Roosevelt to Austin Ave. (City Limits)
**ROOSEVELT-DOWNTOWN Front Sign— Roosevelt-Austin; Roosevelt-Crawford Side Sign— Roosevelt-Wells (Operated only on Weekdays up to 7:30 P.M.)	On Dearborn Southbound Between Adams and Van Buren and on Van Buren Street Westbound Between Dearborn and Wells	Roosevelt-Austin (1200 S.—6000 W.) Roosevelt-Crawford (1200 S.—4000 W.)	West on Van Buren to Wells South on Wells to Polk West on Polk to Canal South on Canal to Roosevelt West on Roosevelt to Austin (City Limits)
Group No. 3.—Lines to the Southwest Side			
ARCHER Front Sign— Archer-Cicero Side Sign— Archer	On State Street Southbound Between Lake and Roosevelt Road	Archer-Cicero (5400 S.—4800 W.)	South on State to Archer Southwest on Archer to Cicero
ARCHER-38th Front Sign— 38th-Central Park Side Sign— Archer-38th (Operated only during rush hours and owl period)	On State Street Southbound Between Lake and Roosevelt Road	38th-Central Park (3800 S.—3600 W.)	South on State to Archer Southwest on Archer to 38th and Campbell West on 38th to Central Park
Group No. 4.—Lines to the South Side			
COTTAGE GROVE-No. 4 Front Sign— Cott. Gr.-115th; Cott. Gr.-93rd Side Sign— Cottage Grove	On Wabash Avenue Southbound Between Randolph and Roosevelt Road	Cottage Grove-115th (500 E.—11500 S.) Cottage Grove-93rd (800 E.—9300 S.)	South on Wabash to 18th East on 18th to Indiana South on Indiana to Cermak and Cottage Grove South on Cottage Grove to 115th
THRU ROUTE No. 3 Front Sign— Indiana-51st Side Sign— Indiana-Lincoln	On Wabash Ave. Southbound Between Lake and Roosevelt Road	51st-Indiana (5100 S.—200 E.)	South on Wabash to 18th East on 18th to Indiana South on Indiana to 51st
INDIANA Front Sign— 47th-Lake Park Side Sign— Indiana-47th; Indiana (Operated only during rush hours)	On Wabash Avenue Southbound Between Randolph and Roosevelt Road	47th-Lake Park (4700 S.—1300 E.) 51st-Indiana (5100 S.—200 E.)	South on Wabash to 18th East on 18th to Indiana South on Indiana to 47th East on 47th to Lake Park, or continuing South on Indiana to 51st
STONY ISLAND-WABASH Front Sign— Stony Island-93rd Side Sign— Stony Island-Wabash	On Wabash Avenue Southbound Between Lake and Roosevelt Road	Stony Island-93rd (1600 E.—9300 S.)	South on Wabash to 18th East on 18th to Indiana South on Indiana to Cermak and Cottage Grove South on Cottage Grove to 47th East on 47th to Lake Park South on Lake Park to 56th and Stony Island South on Stony Island to 93rd
BROADWAY Front Sign— 18th-23rd St. Gates Side Sign— Broadway	On Wabash Avenue Southbound Between Lake and Roosevelt Road	23rd and 18th St. Entrances to Fair	South on Wabash to Cermak East on Cermak to Fair

#—See Roosevelt Road Line Listed Below.
**—See Roosevelt Road Line Listed Above.

Line	Street on Which Car May Be Boarded	Destination	Routing from Central Business District
THRU ROUTE No. 1 Front Sign— Lake Park-55th Side Sign— Cottage Grove-Broadway	On Wabash Avenue Southbound Between Lake and Roosevelt Road	56th-Lake Park (5600 S.—1600 E.)	South on Wabash to 18th East on 18th to Indiana South on Indiana to Cermak and Cottage Grove South on Cottage Gr. to 55th East on 55th to Harper South on Harper to 56th East on 56th to Lake Park
COTTAGE GROVE—No. 5 Front Sign— Ewing-108th; 92d-St. Chicago Side Sign— Cottage Grove-South Chicago (Not operated north of 38th Street on Weekday evenings or on Sundays and Holidays)	On Wabash Avenue Southbound Between Randolph and Roosevelt Road	Ewing-108th (3600 E.—10800 S.) 92nd-Commercial (9200 S.—3000 E.)	South on Wabash to 18th East on 18th to Indiana South on Indiana to Cermak and Cottage Grove South on Cottage Grove to 71st and South Chicago Southeast on South Chicago to 91st East on 91st to Commercial South on Commercial to 95th East on 95th to Ewing South on Ewing to 108th
MADISON Front Sign— 18th-23rd Gates Side Sign— Madison	On State Street Southbound Between Madison Street and Roosevelt Road	23rd and 18th Street Entrances to Fair	South on State to Cermak East on Cermak to Fair
ASHLAND-DOWNTOWN Front Sign— Ashland-95th; Ashland-69th Side Sign— Ashland-Archer (Not operated on Sundays or Holidays)	On State Street Southbound Between Lake and Roosevelt Road	Ashland-95th (1600 W.—9500 S.) Ashland-69th (1600 W.—6900 S.)	South on State to Archer Southwest on Archer to Ashland South on Ashland to 95th
STATE AND THRU RTE. No. 16 Front Sign— 119th-Morgan; State-79th; 18th-23rd Gates Side Sign— State-Michigan; State-Lake; State	On Lake Street Eastbound Between Wells and State Street and on State Street Southbound Between Lake Street and Roosevelt Road	119th-Morgan (11900 S.—1000 W.) 79th-State (7900 S.—1 W.) 23rd and 18th Street Entrances to Fair	South on State to 95th East on 95th to Michigan South on Michigan to 119th West on 119th to Morgan Fair Cars Routed South on State to Cermak East on Cermak to Fair
WALLACE-RACINE Front Sign— Racine-87th; Racine-69th Side Sign— Racine	On State Street Southbound Between Lake and Roosevelt Road	87th-Racine (8700 S.—1200 W.) 69th-Racine (6900 S.—1200 W.)	South on State to Archer West on Archer to Canal South on Canal to Wallace West on 29th to Wallace South on Wallace to Pershing West on Pershing to Halsted South on Halsted to 47th West on 47th to Racine South on Racine to 87th
CLARK-WENT-WORTH THRU ROUTE No. 22 Front Sign— 81st-Halsted; Vincennes-80th; Vincennes-77th; North Gate Side Sign— Clark-Wentworth; Wentworth-Clark; Clark-Roosevelt	On Clark Street Southbound Between Lake and Roosevelt Road	81st-Halsted (8100 S.—800 W.) 80th-Vincennes (8000 S.—400 W.) 77th-Vincennes (7700 S.—300 W.) North Gate	South on Clark to Archer West on Archer to Wentworth South on Wentworth to 73rd and Vincennes Southwest on Vincennes to 81st West on 81st to Halsted Fair Cars Routed South on Clark to Roosevelt East on Roosevelt to North Gate
THRU ROUTE No. 42 Front Sign— 111th-Sacramento; Vincennes-88th; Halsted-79th Side Sign— Halsted-Archer-Clark	On Clark Street Southbound Between Lake and Roosevelt Road	111th-Sacramento (11100 S.—3000 W.) 88th-Vincennes (8800 S.—900 W.) 79th-Halsted (7900 S.—800 W.)	South on Clark to Archer West on Archer to Halsted South on Halsted to Summit Southwest on Summit to Vincennes Southwest on Vincennes to Monterey Northwest on Monterey to 111th West on 111th to Sacramento

A CENTURY OF PROGRESS
EXPOSITION-1934

SEE CHICAGO



USE

CHICAGO SURFACE
LINES

USE

CHICAGO SURFACE
LINES